


RESOLUTION # 2004-6

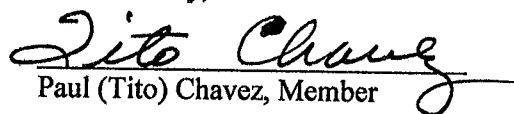
- Whereas executed this 24th Day of March 2004 does hereby accept Public Roads to be maintained by the County in conformance with Section 67-3-28-3 NMSA 1978, and
- Whereas the attached official data disk and hard copy will provide a listing of each county maintained road, which shall include the road name and or number, (in alpha-numeric order), route description with the beginning and ending termini, total length of each roadway, surface type, a total mileage of 981.438 miles for the entire submittal and a county 1997 road map all in accordance with the provisions set forth by the Board of County Commission, Torrance County, and
- Whereas total mileage of miles maintained within Torrance County are subject to change within an annual year, and
- Whereas 95% of roads indicated by the symbol of red ink on the road map are considered county maintained roads and will signify school bus routes in some cases, and
- Whereas all roads listed in their description herein are so approved by the Torrance County Commission, and
- Whereas be it resolved that a copy of the foregoing resolution and mileage list be included in the minutes of the Board of County Commissioners of the County of Torrance as a permanent record.

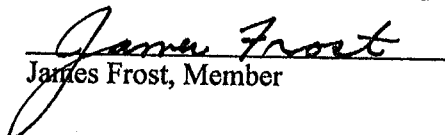
ADOPTED AND APPROVED THIS TWENTY-FOURTH DAY OF MARCH 2004.



Torrance County Commission


Chester Riley, Chairman


Paul (Tito) Chavez, Member


James Frost, Member

Attest:


Linda Jaramillo, Clerk of the Board

BOARD OF
COUNTY COMMISSIONERS

District 1
JIM FROST

District 2
PAUL "TITO" CHAVEZ

District 3
CHESTER RILEY, JR.



OFFICE OF THE
COUNTY MANAGER

County Manager
BOB AYRE

Assistant County Manager
TRACY SEDILLO

205 9th STREET
POST OFFICE BOX 48
ESTANCIA, NEW MEXICO 87016
Phone (505) 384-2418 Fax (505) 384-5294
www.torrancecountynm.org

March 24, 2004

New Mexico State Highway and
Transportation Department
C/o Transportation Planning Division Director
Atten: Alvaro Vigil
P.O. Box 1149
Santa Fe, New Mexico 87504,1149

Re: Mileage for County Designated Roadways for Maintenance

Dear Mr. Vigil,

Enclosed in pursuant to the 1990 Legislature amended Section 66-6-23 NMSA 1978 (being Laws 1987, Chapter 347 Section 22, Resolution # _____ for all our designated roadways for maintenance with an estimated mileage for gravel roads 927.031 and chip seal roads 54.40. A total of 981.438 miles.

Also enclosed is a data disk and hard copy of an updated list of each county designated roadway for maintenance listed by road name and or number (in alpha-numeric order), route description with the beginning and ending termini, total length of each roadway, surface type, comments, a total mileage for the entire submittal and a county road map all in accordance with the provisions set forth by the Board of the County Commission.

The road department as of January 1st, 2004 has begun their own Global Positioning System (GPS) on county maintained roadways. Their goal is to have this project completed by this time frame next year. The Global Positioning System (GPS) records done by the Rural Addressing Department is for the 911 systems and does not provide accurate and or up to date records on only designated maintained roadways.

The county designated roadways for maintenance are indicated in red on the enclosed 1997 county road map. This is the only road map the road department has at this time. Any changes that have occurred on this map are on the data disk and or hard copy enclosed.

If any further documentation is necessary to allow us to comply, please feel free to call contact person Inez at (505) 384-2254 in the Torrance County Road Department Office.

Sincerely,

Bob Ayre
County Manager

BA/ip

Enclosures

COUNTY MAINTAINED ROUTE DESCRIPTION
For Inland Certified County Maintained Mileage Report
Fiscal Year - 2004/05

Chippewal Sub-Units	Chippewal Mileage	County - Townships	Route Number	Route Name	Beginning Terminal	Ending Terminal	Mileage Length of Maintained Section	Total Roadway Width (in feet)	Type of Roadway Surface	Comments	Comments
1		A001	Abner Rd	From junction hwy 55, proceed E	hwy 542	16' - 20'	4.536	16' - 20'	2	Update Descriptions 2004/05	
2	0.250	A002	Abner Rd	From junction hwy 55, proceed W	Deleted	16' - 20'	0.179	16' - 20'	2		
3		A003	Ten Pines Rd	From junction hwy 55, proceed W/N	Deleted	16' - 20'	2.980	16' - 20'	1, 8, 2	2004 GPS (TCRD)	
4		A003	Downing Street	From junction hwy 55, proceed S	Deleted	16' - 20'	0.090	16' - 20'	2	2004 GPS (TCRD)	
5	0.000	A004	Los Pinos Rd	From junction hwy 55, proceed E	Deleted	16' - 20'	7.400	16' - 20'	1, 8, 2	2004 GPS (TCRD)	
6		A005	Ten Pines Rd	From junction hwy 55, proceed E	Deleted	16' - 20'	1.183	16' - 20'	2		
7		A006	Cuervo Canyon East	From junction hwy 55, proceed W/N	Deleted	16' - 20'	1.143	16' - 20'	2		
8		A007	Cuervo Canyon West	From junction hwy 55, proceed W/N	Deleted	16' - 20'	3.639	16' - 20'	2		
9		A008	La Questa Rd	From junction hwy 55, proceed SW	Deleted	16' - 20'	0.630	16' - 20'	2		
10		A009	Camino De Las Palms Rd	From junction hwy 55, proceed W (73) N/S	Deleted	16' - 20'	6.267	16' - 20'	1, 8, 2	GPS (NMSHTD) & (Road Department)	(Chippewal 36 mile - 2004/05)
11	0.960	A010	Torrance Rd	From junction hwy 55, proceed SE	Deleted	16' - 20'	1.600	16' - 20'	2		
12		A011	Torrance Rd	From junction hwy 55, proceed W	Deleted	16' - 20'	1.947	16' - 20'	2		
13		A011	Torrance Heights Rd	From junction hwy 55, proceed E	Deleted	16' - 20'	5.469	16' - 20'	2		
14		A011	La Matrona Rd	From junction hwy 55, proceed NW	Deleted	16' - 20'	2.104	16' - 20'	2		
15		A013	4th of July Rd	From junction hwy 55, proceed NW	Deleted	16' - 20'	2.100	16' - 20'	2		
16		A014	Rancho Seco Rd	From junction hwy 55, proceed N	Deleted	16' - 20'	1.600	16' - 20'	2		
17		A015	Camino Del Norte Rd	From junction hwy 55, proceed N	Deleted	16' - 20'	1.600	16' - 20'	2		
18		A018	Camino Del Rey Rd	From junction hwy 55, proceed E	Deleted	16' - 20'	1.700	16' - 20'	2		
19		A019	Llaminga Canyon Rd	From junction hwy 55, proceed W	Deleted	16' - 20'	1.150	16' - 20'	2		
20		A020	La Para Rd	From junction hwy 337, proceed W/N also junction hwy 337, proceed E	Deleted	16' - 20'	1.600	16' - 20'	2		
21		A021	Camino Del Norte Rd	From junction hwy 337, proceed E/N	Deleted	16' - 20'	2.414	16' - 20'	2		
22		A022	Luna Rd	Deleted	Deleted	16' - 20'	0.695	16' - 20'	2		
23		A025	La Transchente Rd	From junction hwy 542, proceed N	Deleted	16' - 20'	1.150	16' - 20'	2		
24		A027 N	Riley Rd North	From junction hwy 542, proceed N	Deleted	16' - 20'	0.000	16' - 20'	2		
25	5.990	A027 S	Riley Rd South	From junction hwy 542, proceed S	Deleted	16' - 20'	0.000	16' - 20'	2	2004 GPS (TCRD)	(Chippewal 5.99 miles)
26		A028	Forgotten Rd	From junction hwy 542, proceed N	Deleted	16' - 20'	1.577	16' - 20'	2		
27		A029	Soldman Rd	From junction hwy 542, proceed N	Deleted	16' - 20'	3.100	16' - 20'	2		
28		A030	Howell Rd West	From junction hwy 55, proceed S	Deleted	16' - 20'	7.887	16' - 20'	2		
29		A032	Ranch of Meadows Rd	From junction hwy 41, proceed W	Deleted	16' - 20'	0.648	16' - 20'	2		
30		A033	Black Cow Rd	From junction hwy 41, proceed N	Deleted	16' - 20'	1.238	16' - 20'	2		
31		A034	Mint Rd	From junction hwy 41, proceed E	Deleted	16' - 20'	1.190	16' - 20'	2		
32		A035	Ness Farms Rd	From junction hwy 41, proceed E	Deleted	16' - 20'	3.100	16' - 20'	2		
33		A036	Alm Farm Rd	From junction hwy 41, proceed N	Deleted	16' - 20'	5.373	16' - 20'	2		
34		A038	Howell Rd West	From junction hwy 41, proceed W	Deleted	16' - 20'	3.000	16' - 20'	2		
35		A039 S	Mattress Rd	From junction hwy 41, proceed S	Deleted	16' - 20'	1.100	16' - 20'	2		
36		A040 N	Mattress Rd	From junction hwy 41, proceed N	Deleted	16' - 20'	1.800	16' - 20'	2		
37		A041	Edna Rd	From junction hwy 41, proceed E	Deleted	16' - 20'	0.999	16' - 20'	2		
38		A041 S	Spangler Rd	From junction hwy 41, proceed S	Deleted	16' - 20'	0.000	16' - 20'	2		
39		A042 N	Spangler Rd	From junction hwy 41, proceed N	Deleted	16' - 20'	0.000	16' - 20'	2		
40	1.000	A042 S	Country View Ln	From junction hwy 41, proceed S	Deleted	16' - 20'	0.000	16' - 20'	2		
41	1.450	A043	Valdez Rd	From junction hwy 41, proceed S	Deleted	16' - 20'	2.300	16' - 20'	1, 8, 2	2004 GPS (TCRD)	(Chippewal 1.45 mile - 2004/05)
42		A043 S	Blugrass Rd South	From junction hwy 41, proceed S	Deleted	16' - 20'	1.810	16' - 20'	2		
43		A043 N	Blugrass Rd North	From junction hwy 41, proceed N	Deleted	16' - 20'	1.300	16' - 20'	2		
44		A044	Peacock Rd	From junction hwy 41, proceed N	Deleted	16' - 20'	0.649	16' - 20'	2		
45		A045	Jill Rd	From junction hwy 41, proceed W	Deleted	16' - 20'	0.948	16' - 20'	2		
46		A045 W	Wyers Rd	From junction hwy 41, proceed W	Deleted	16' - 20'	1.275	16' - 20'	2		
47		A045 E	Wyers Rd	From junction hwy 41, proceed E	Deleted	16' - 20'	0.710	16' - 20'	2		
48		A048	Beard Rd	From junction hwy 41, proceed E	Deleted	16' - 20'	5.990	16' - 20'	2		
49		A048	West Williams Rd	From junction hwy 41, proceed E	Deleted	16' - 20'	1.839	16' - 20'	2		
50		A048	Lon Ln	From junction hwy 41, proceed E	Deleted	16' - 20'	4.670	16' - 20'	2		
51		A049	Alan Ayers Rd E	From junction hwy 41, proceed E	Deleted	16' - 20'	2.995	16' - 20'	2		
52		A050	Morning Star Rd	From junction hwy 41, proceed E	Deleted	16' - 20'	4.154	16' - 20'	2		
53		A051	Alan Ayers Rd W	From junction hwy 41, proceed W	Deleted	16' - 20'	1.997	16' - 20'	2		
54		A051 N	Stillbrook Ln	From junction hwy 41, proceed N	Deleted	16' - 20'	5.383	16' - 20'	2		
55		A052	Lesperance Rd	From junction hwy 337, proceed E	Deleted	16' - 20'	2.000	16' - 20'	2		
56		A052 N	Quiet Valley Dr	From junction hwy 337, proceed N	Deleted	16' - 20'	1.252	16' - 20'	2		
57		A053	Chinchona Rd	From junction hwy 337, proceed NW	Deleted	16' - 20'	1.500	16' - 20'	2		
58		A055	Clampet Rd	From junction hwy 337, proceed E	Deleted	16' - 20'	1.504	16' - 20'	2		
59		A056	C.E. Solomon Rd	From junction hwy 337, proceed N	Deleted	16' - 20'	1.400	16' - 20'	2		
60		A057	Marshall Rd	From junction hwy 41, proceed W	Deleted	16' - 20'	1.400	16' - 20'	2		
61		A058	Pine Grove Ave	From junction hwy 41, proceed S	Deleted	16' - 20'	5.000	16' - 20'	2		
62		A059	Ariana Dr	From junction hwy 41, proceed S	Deleted	16' - 20'	4.000	16' - 20'	2		
63		A062	Marc Dr	From junction hwy 41, proceed E	Deleted	16' - 20'	1.000	16' - 20'	2		
64		A064	Robert Dr	From junction hwy 41, proceed W	Deleted	16' - 20'	0.918	16' - 20'	2		
65		A065	Sam Ford Rd	From junction hwy 41, proceed W	Deleted	16' - 20'	1.121	16' - 20'	2		
66		A067	Howell Rd East	From junction hwy 41, proceed E/N	Deleted	16' - 20'	1.500	16' - 20'	2		
67		A068	Ice Plant Rd W	From junction hwy 41, proceed W	Deleted	16' - 20'	1.001	16' - 20'	2		
68		A069	Ice Plant Rd E	From junction hwy 41, proceed E/N	Deleted	16' - 20'	0.750	16' - 20'	2		
69		A070	Ice Plant Rd	From junction hwy 41, proceed S	Deleted	16' - 20'	0.918	16' - 20'	2		
70		A071	Willow Lake Rd W	From junction hwy 41, proceed S	Deleted	16' - 20'	0.918	16' - 20'	2		
71		A071	Willow Lake Rd E	From junction hwy 41, proceed S	Deleted	16' - 20'	0.918	16' - 20'	2		
72		A071 S	Golden Valley Dr	From junction hwy 41, proceed S	Deleted	16' - 20'	0.918	16' - 20'	2		
73		A071 N	Golden Valley Dr	From junction hwy 41, proceed N	Deleted	16' - 20'	0.918	16' - 20'	2		
74		A072	Clements Rd W	From junction hwy 41, proceed W/S	Deleted	16' - 20'	0.918	16' - 20'	2		
75		S-A072	Clements Rd S	From junction hwy 41, proceed S	Deleted	16' - 20'	0.918	16' - 20'	2		
76		A074	Pauline Ln	From junction hwy 41, proceed N	Deleted	16' - 20'	0.918	16' - 20'	2		
77		A075	Fire Fly Ln	From junction hwy 41, proceed N	Deleted	16' - 20'	1.121	16' - 20'	2		
78		A076	Estancia Del Norte Dr	From junction hwy 41, proceed W	Deleted	16' - 20'	1.500	16' - 20'	2		
79		A076 S	Chimil De Vitis	From junction hwy 41, proceed S	Deleted	16' - 20'	1.001	16' - 20'	2		
80		A077	Butler Rd	From junction hwy 41, proceed N	Deleted	16' - 20'	0.750	16' - 20'	2		

163	Critt Rd	A165	From junction A164, proceed in a circle	A164	0.297	16-20	2		
164	Coburn Rd	A165 W	From junction Critt, proceed W	Smith Fr Trail	0.120	16-20	2		
165	Crookston Rd	A165 E	From junction Critt, proceed E	Loggert Trail	0.110	16-20	2		
166	Blair Rd	A169	From junction A083, proceed N	Decided	0.050	16-20	2		
167	Shannon Dr	A170	From junction A095 and A171 N, proceed W	County Road A173	0.249	16-20	2		GPS (National) & Road Department
168	Magic Mt Rd	A171 N	From junction A095 and A171 S, proceed N	County Road A172	0.456	16-20	2		
169	Magic Mt Rd	A171 S	From junction A095 and A171 N, proceed S	Decided	0.678	16-20	2		
170	Onesima Drive	A172	From junction A171 N, proceed W	Decided	0.985	16-20	2		
171	Casper Ct	A173	From junction A172, proceed S	Decided	0.282	16-20	2		
172	Padgett Rd	A174	From junction A173, proceed W	County Road A174	0.282	16-20	2		
173	Dubin Rd	A175	From junction A175, proceed W	County Road A173	0.282	16-20	2		
0.260	174	Shawn Ln	From junction Cedar Lane Drive, proceed S	County Road A132	0.000	16-20	1		2004 GPS (CORS) (Beginning/Ending Term) (Chippewa 26 miles)
0.292	175	Shannon Dr	From junction Cedar Lane Drive, proceed S	County Road A132	0.000	16-20	1		2004 GPS (CORS) (Beginning/Ending Term) (Chippewa 25 miles)
176	Butler Rd	A176	From junction A011 and Hwy 14 (1.73 miles E), proceed S	Decided	0.297	16-20	2		
177	Taylor Ct	A179	From junction A011 and Hwy 14 (1.73 miles E), proceed N	Decided	0.363	16-20	2		
178	Taylor Ct	A180	From junction A107, proceed S	Windham Ln	0.466	16-20	2		
179	Mayr Ln	A181	From junction A107, proceed S	County Road A257	1.200	16-20	2		
180	Chan Dal Sd	A182	From junction E Main, proceed S also from E Main, proceed N	Decided	3.543	16-20	2		
31.892	33.992	Subtotal			313.413				

258	Lucky Trail	S 8083	From section B083 N and O185, processed SE	May 42	9,470	16' 20'	2	GPS (NMS/STD) & (Road Department) 2004 GPS RD
259	Berry Ranch Rd	E B083	From section B083, processed E (from east/ward)	Deleted	2,300	16' 20'	2	GPS (NMS/STD) & (Road Department) 2004 GPS RD
		B084	Delete	NA		16' 20'	2	
		B085	Delete	NA		16' 20'	2	
		B086	Delete	NA		16' 20'	2	
		B087	Delete	NA		16' 20'	2	
260	...Pawnee Rd ...	B088	From junction Hwy 42, processed S/E/S/E	County Road B082	11,100	16' 20'	2	GPS (NMS/STD) & (Road Department)
261	Cattle Drive	B089	From junction Hwy 42, processed S/E	County Road B088	5,100	16' 20'	2	GPS (NMS/STD) & (Road Department)
262	...	B090	Delete	Deleted		16' 20'	2	
263	McLaren Rd	B091	From junction Hwy 42, processed S	Deleted	0,000	16' 20'	2	2004 (Road Closure)
264	Three Swans Ranch Rd	B092	From junction US60, processed NW	Deleted	1,553	16' 20'	2	
		B093	From junction Hwy 41, processed E/S	US Hwy 60	5,230	16' 20'	2	
		B094	Delete	NA		16' 20'	2	
265	Old Willard Rd	B095	From Hwy 542, processed E/N/E	NA	11,200	16' 20'	2	
266	Brent Rd	B096	From section B095, processed W	Hwy 41	9,800	16' 20'	2	
267	Salem Rd	B097	From section B095, processed N	Hwy 42	9,800	16' 20'	2	
268	Loppa Rd	B098	From junction Hwy 542, processed E	Deleted	9,800	16' 20'	2	
269	White Mesa Rd	B099	From junction B100E, processed S	Deleted	0,374	16' 20'	2	
270	Carita Range Rd	B100	From junction B077, processed E	NMS-42	1,980	16' 20'	2	
271	Carita Range Rd	E B100	From junction NMS-42, processed E	County Road S097	3,000	16' 20'	2	2004 GPS (CSO) (Beginning/Ending Term)
272	Wild Turkey Rd	B101	From junction B100, processed S	County Road B074	2,005	16' 20'	2	2004 GPS (CSO) (Beginning/Ending Term)
		B102	Delete	NA		16' 20'	2	
		B103	Delete	NA		16' 20'	2	
273	Wilson Rd	B104	From junction Hwy 542, processed S	County Road B107	0,972	16' 20'	2	
274	Spangler Rd	B105	From junction Hwy 542, processed S	County Road B107	0,988	16' 20'	2	
275	Jim Ann Rd	B106	From junction Hwy 542, processed S	County Road B107	0,994	16' 20'	2	
276	Falcon Nest Rd	B107 E	From junction Hwy 41, processed W	County Road B097	7,418	16' 20'	2	
277	Falcon Nest Rd	B107 E	From junction Hwy 41, processed W	Deleted	1,183	16' 20'	2	
278	La Travesilla Rd (S/Groceries Rd (W))	B108	From junction Hwy 542, processed S/W	Deleted	2,955	16' 20'	2	
279	Cowboy Way	B109	From section A031, processed NE	Deleted	0,888	16' 20'	2	
280	Peared Ranch Rd	B110	From junction Hwy 42, processed SW	Deleted	29,117	16' 20'	2	
1,800	Subtotal							

Parcel ID	Address	Description	Area (Acres)	Dimensions	Count	Notes
395	Vinton Ave	From junction Clubhouse, proceed W	1.420	16'-20'	2	
396	Loon Dr Sd Ave	From junction Clubhouse, proceed W	1.420	16'-20'	2	
397	Overend Ave	From State Hwy 41, proceed W	1.420	16'-20'	2	
398	Overend Dr Sd Ave	From A076, proceed S	1.540	16'-20'	2	
399	So Ohio Ave	From A076, proceed S	1.000	16'-20'	2	
Roads in Holly Hill & Madson Wood Subdivisions						
400	Central Trail	From junction Spring Dr, proceed N	0.890	16'-20'	2	
401	Charolette Court	From junction Paradise Meadow Loop, proceed E	0.100	16'-20'	2	
402	Shula	From junction Paradise Meadow Loop, proceed SE	0.143	16'-20'	2	
403	Phon Tr	From junction Spring Dr, proceed NE	0.500	16'-20'	2	
404	Yvette Ct	From junction Spring Dr, proceed SW	0.176	16'-20'	2	
405	Horizon Tr	From junction Paradise Meadow Loop, proceed SE	0.105	16'-20'	2	
406	Loon Court	From junction Paradise Meadow Loop, proceed S	0.650	16'-20'	2	
407	Nancy Court	From junction Horizon, proceed into a Loop	1.900	16'-20'	2	
408	Paradise Meadow	From junction Spring Dr, proceed N	1.140	16'-20'	2	
409	Sharon Trail	From junction Old Hwy 65, proceed NW	2.110	16'-20'	2	
410	Sylvia Drive	From junction Spring Dr, proceed NW	0.345	16'-20'	2	
411	Wiley Trail	From junction Spring Dr, proceed NW	7.480	16'-20'	2	
Roads in Indian Hills (never had in Indian Hills)						
1110		From junction A093 (local), proceed W 43 m, 3 m, back E 38 m, (1/2 of A093 has lanes	0.000	16'-20'	1	2004 GFS (CSD) Beginning/Ending Terms
0480		From junction A093 (local), proceed W	0.000	16'-20'	1	2004 GFS (CSD) Beginning/Ending Terms
412	Sumner Dr	From junction A093 (local), proceed W	0.754	16'-20'	2	
413	Sumner Dr	From B076 N, proceed W	0.355	16'-20'	2	
414	Sequo Canyon	From Sequo Canyon, proceed NW	1.112	16'-20'	2	
415	Osorno	From Sequo Canyon, proceed NW	0.781	16'-20'	2	
Roads in Midcoy Ranch Subdivision						
416	Clara Kid	From junction Tom Mix Dr, proceed S	0.219	16'-20'	2	
417	Joan Wynn	From junction Tom Mix Dr, proceed S in a circular motion	0.236	16'-20'	2	
418	Jill Price	From junction Wilson Loop, proceed N	0.095	16'-20'	2	
419	Midcoy's Place	From junction Wilson Loop, proceed N	0.950	16'-20'	2	
420	From Everett Rd	From junction A105, proceed E	0.559	16'-20'	2	
421	Tom Mix	From junction A105, proceed E	0.419	16'-20'	2	
422	Wm Rodgers	From junction A105, proceed E	0.469	16'-20'	2	
423	Wilson Loop	From junction A093, proceed W in circular motion	0.994	16'-20'	2	
Roads in Madcoy's Estates						
424	Constance Lane	From junction A097, proceed N	0.781	16'-20'	2	
425	Debra Lane	From junction A097, proceed N	0.779	16'-20'	2	
426	Debra Lane	From junction A097, proceed N	0.981	16'-20'	2	
427	Leona Loop	From junction Shegachan S, proceed W (Maintenance only @ N end)	0.227	16'-20'	2	
428	Robert Ln	From Leona Drive, proceed N	1.127	16'-20'	2	
429	Palomino Drive	From junction Windward Dr, proceed NE	0.961	16'-20'	2	
430	Rebecca Road	From junction A150/Shegachan S, proceed E	0.846	16'-20'	2	
431	Rebecca Ct	From junction Palomino Drive, proceed NE	0.320	16'-20'	2	
432	Sanctuary	From junction Shegachan N, proceed E	0.899	16'-20'	2	
433	Shagachan Ct	From Shegachan S, proceed E	0.280	16'-20'	2	
434	Summit Road	From junction Shegachan Ave, proceed N (1/2 of circle), then of Sunset Rd NW	1.223	16'-20'	2	
435	Wright Ct	From junction Shegachan, proceed N	0.862	16'-20'	2	
436	Wright Dr	From junction Shegachan, proceed N	0.627	16'-20'	2	
437	Wright Dr	From junction Shegachan S, proceed W	1.100	16'-20'	2	
438	Winwood Ct	From junction Shegachan S, proceed W	0.210	16'-20'	2	
439	Yucca Ln	From junction Reata Rd, proceed N	0.955	16'-20'	2	
Roads in Palmito Subdivision						
440	Gallo	From junction Palmito, proceed E	0.312	16'-20'	2	
441	Pajaro	From junction A095, proceed S	0.570	16'-20'	2	
Roads in Summit Acres						
442	Cayanan	From junction N Gloria St, proceed SE	0.438	16'-20'	2	
443	Gloria St	From junction W Abrahams Rd, proceed NE	0.000	16'-20'	1	
444	James	From junction E Gloria St, proceed SE	0.145	16'-20'	2	
445	Marlene St	From junction N Gloria St, proceed SE	0.450	16'-20'	2	
446	Summit	From junction E Gloria St, proceed SE	0.465	16'-20'	2	
447	Summit Dr Ohio	From junction James, proceed SW	0.262	16'-20'	2	
Road in Smeethwater Hills Subdivision						
2457		From junction E Abrahams Rd, proceed N (Chipseal 2.457 miles)	0.000	16'-20'	1	(Chipseal 2.457 miles)
448	Abraham Road	From junction Galilwey, proceed S	0.993	16'-20'	2	
449	Bella Ave	From junction Abrahams, proceed W	0.438	16'-20'	2	
450	Bill Ave	From junction Abrahams Rd, proceed W	0.130	16'-20'	2	
451	Barnes Road	From junction Abrahams Rd, proceed W & E	1.100	16'-20'	2	
452	Buckhorn Ave	From junction HWY 41, proceed E	1.524	16'-20'	2	
453	Charlie Biedenknecht	From junction Abrahams, proceed W	0.534	16'-20'	2	
454	Burton Ave W	From junction Abrahams, proceed W	0.428	16'-20'	2	
455	Burton Ave E	From junction Abrahams, proceed W	0.504	16'-20'	2	
456	Cummings W	From junction Sheppard Rd, proceed W	1.088	16'-20'	2	
457	Cummings E	From junction Sheppard Rd, proceed W	1.889	16'-20'	2	
458	Darwood Ave	From junction Burton, proceed N	0.550	16'-20'	2	
459	Darwood W	From junction Burton, proceed N	0.972	16'-20'	2	
460	Galilwey Road	From junction Abrahams, proceed W	0.657	16'-20'	2	
461	Lara Ave	From junction Abrahams Sd, proceed N	0.720	16'-20'	2	
462	Lara Ln	From junction Abrahams Sd, proceed N	0.982	16'-20'	2	
463	Midway	From junction Capalus, proceed N	0.336	16'-20'	2	
464	Ryan	From junction Capalus, proceed W	0.124	16'-20'	2	
465	Short St	From junction Abrahams Rd, proceed W	0.980	16'-20'	2	
466	Short St	From junction Abrahams, proceed W & E	0.501	16'-20'	2	
467	Summit	From junction Abrahams, proceed W	0.430	16'-20'	2	
468	Summit Ave	From junction Abrahams, proceed W	0.500	16'-20'	2	
469	Summit Ave	From junction Abrahams, proceed E	18.896	16'-20'	2	
470	Uglen	From junction A098, proceed N	0.993	16'-20'	2	
471	Barnyard Rd	From junction A098, proceed E	2.100	16'-20'	2	
472	Cherry Road	From junction A098, proceed E	0.993	16'-20'	2	
473	Cherry Rd	From junction A098, proceed E	0.993	16'-20'	2	

0.559	474 Clusom Trl 475 Clubhouse @ Rancho Grande SD 476 D'Irline Drive 477 Clubhouse Ct 478 Main Rd 479 Coon Rd 480 Lisa Thomas 481 Lillian Rd 482 Longhorn Trl 483 Maurizio Ave 484 S Terry Lane 485 Ortiz Loop 486 Pino Reales (Mazuzano) 487 Martinez Rd Baranco (222) 488 Salt Mission Trl (Old 41) 489 Sundown Rd 490 5502 Farm Road 491 Star Road 492 Madero Loop 493 Newkirk Loop 494 Newkirk Loop 495 Windmill Road	From junction A111, proceed N to A165 then proceed N. From junction Hwy 41, proceed N. From junction A059, proceed E. From junction Hwy 41, proceed W. From Hwy 41, proceed W. From junction State Hwy 131, proceed E. From junction Barralillo County Line, proceed E. From junction State Hwy 131, proceed W/N. (Missed on previous list). From junction A078, proceed S and N. (Missed on previous list). From junction A078 and Clubhouse Road, proceed N. From A057, proceed N. From Gonzalez, proceed S in a circular motion. From junction B066, proceed W. From junction Barralillo & Terranca County Line, proceed E. From junction, (E) Alan Ayers Rd, proceed N. From junction E Abrahams, proceed N. From junction A008, proceed N. From junction E Abrahams, proceed N. From junction A008, proceed N. From junction A009 Hill Rd, proceed N then in a loop. From junction A100/V Hill Rd, proceed in circular motion. From junction A059 and County line, proceed W.	Decided Clubhouse County Road A151. County Road A109 County Road A085 Decided Moorman Rd Decided County Road A147 Decided Ortiz Loop Newkirk Loop designated CR A050/W Martinez. County Rd A085 Decided Decided Decided Herrero Rd Baranco County Road A100/V Hill Rd Houston Hill	0.360 1.400 1.300 0.000 0.850 1.200 0.110 1.300 1.260 0.453 0.973 6.91 14.219 0.461 0.000 0.500 0.347 0.777 0.381 0.527 37.847 927.031	16' 20" 16' 20"	2 2 2 1 2 2 2 2 2 2 2 2 2 2 2 2 2 2 2 2 2	(Chipseal 559 mils) Record (missed) GPS NMSHTD & Road Dept GPS (NMSHTD) & Road Department
18.715	927.031	Total Estimated Mileage on County Designated Roadways for Maintenance, (Gravel)					
54.407	33.892	927.031 Gravelled estimated miles maintained 54.407 Chipseal estimated miles maintained 981.438 Total estimated miles maintained					
CODES FOR SURFACE TYPE							
1 = Paved Roadway							
2 = Gravelled Roadway							
3 = Dirt Roadway							
4 = Other Surface Types							
Mileage length of Maintained Section's report mileage or section of route that is actually being maintained by the county. If the route is longer than what is being maintained, Do Not Report the Total Length. Please refer to "Comments" NOTE #1 & #2.							

COMMENTS:
 M1 NOTE: Records in the 911 system has mileage on the full length of a roadway, NOT all roadways in its entire length are designated for maintenance. 911's mileage records are not the same as the numbering system of the map for county maintained roads.
 M2 NOTE: Terranca County began in January 2004 GPS on county maintained roadways. GPS completion finished in the FY2004/05. (This has changed some mileage recording on chipseal and gravel roadways recorded in the FY2003/04 mileage list.
 M3 NOTE: 2004 (Road Closure)

